


















Readington Twp. Hiking and Equestrian Trails Map








Open Space Advisory Board – August 2nd, 2023

Readington Township Trails

1. Cushetunk Woods (Van Horne Dr.)
2. Cushetunk Nature Preserve Loop (937 US 22 East)
3. Lt. Dale Haver - Whitehouse Greenway (Old Highway)
4. Senior Walkway (Cor. Railroad & James)




-  5. Cushetunk Mountain (Pickell Park)
-  6. Lachenmayr (Roosevelt Rd.)
-  7. Bouman-Stickney Loop (114 Dreahook Rd.)
-  8. Stanton-Round Mtn. Loop (Stanton Rd.)
-  9. Dobozyński - Round Mtn. Loop (Woods Church Rd.)
-  10. The River Trail (Deer Path Park, W.Woodschurch Rd.)
-  11. Cole Rd Greenway –West (Cole Rd.)
-  12. Cole Rd. Greenway – East (Cole Rd.)
-  13. Pleasant Run Greenway (Pleasant Run & Hoagland Rds.)
and Arman’s Trail ext. (End of Van Neste Rd.)
-  14. Lazy Brook Greenway (Summer Rd.)
-  15. Forest Hill (Forest Hill Dr.)
-  16. Holland Brook Headwaters (Dreahook Rd.)
-  17. Summer Rd. Park Paved Mile Loop
-  18. Chambers Brook Preserve – Gallo Trail (Ridge Rd.)
-  19. Rocky Road Trail (Indian Purchase)
-  20. Saums Farm Trail (Rockafellows Mill Rd.)
-  21. White Oak Trail (Coddington Rd)

Hunterdon County Trails

-  22. Cushetunk Mtn. Res. (106 Old Mountain Rd.)
-  23. Round Mtn -Buell Trail (100 Foothill Rd.)
-  24. Deer Path Park Pathways (W. Woodschurch Rd.)
-  25. So.Branch–Woodfern (Higginsville Rd)
-  26. So.Branch-Wings (Deer Path Rd)
-  27. Park HQ - Arboretum (1020 Highway 31)
-  28. So.Branch Res–Stanton Sta. (30 Stanton Sta. Rd.)
-  29. Echo Hill Park (41 Lilac Drive)

Nearby Trails


Somerset County

-  30. Clover Hill Park / So Branch WMA (19 Clover Hill Rd.)
-  31. South Branch Preserve - Blackpoint Rd, Neshanic Sta.
-  32. South Branch Preserve – Elm St, Neshanic Sta.

State of New Jersey

-  40. Round Valley Rec Area (Lebanon-Stanton Rd.)

Tewksbury Township

-  50 Whittemore Wildlife Sanctuary (Rockaway Rd., Oldwick)
- 51 Rockaway Creek Preserve (*Trail in Planning*)

Clinton Township

- 60 Windy Acres (Corporate Drive near E. Main St.)

