

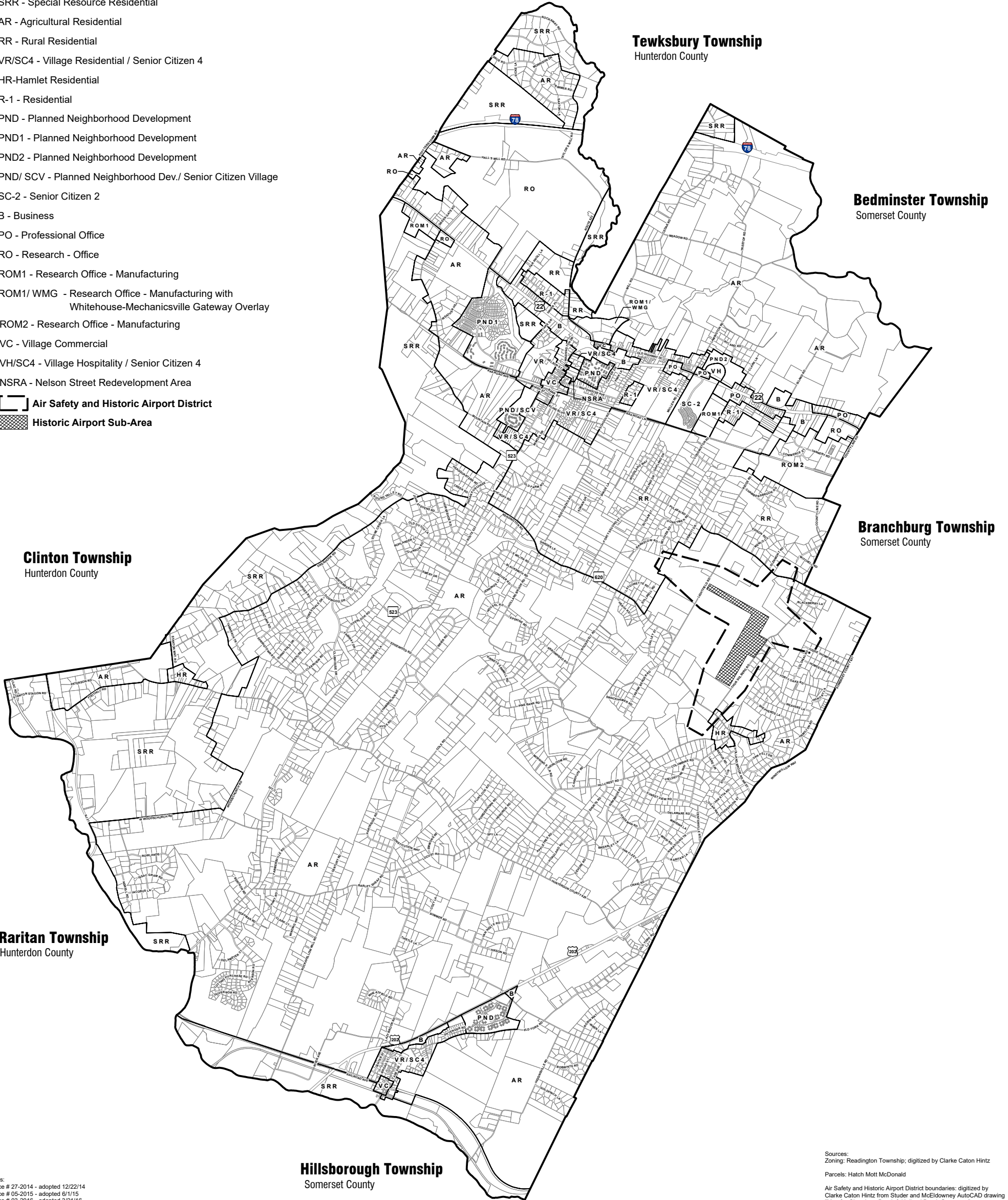


Legend

Zone

- SRR - Special Resource Residential
- AR - Agricultural Residential
- RR - Rural Residential
- VR/SC4 - Village Residential / Senior Citizen 4
- HR - Hamlet Residential
- R-1 - Residential
- PND - Planned Neighborhood Development
- PND1 - Planned Neighborhood Development
- PND2 - Planned Neighborhood Development
- PND/ SCV - Planned Neighborhood Dev./ Senior Citizen Village
- SC-2 - Senior Citizen 2
- B - Business
- PO - Professional Office
- RO - Research - Office
- ROM1 - Research Office - Manufacturing
- ROM1/ WMG - Research Office - Manufacturing with Whitehouse-Mechanicsville Gateway Overlay
- ROM2 - Research Office - Manufacturing
- VC - Village Commercial
- VH/SC4 - Village Hospitality / Senior Citizen 4
- NSRA - Nelson Street Redevelopment Area

-  Air Safety and Historic Airport District
-  Historic Airport Sub-Area

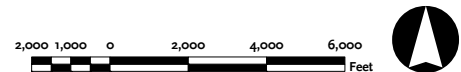


Revisions:
 Ordinance # 27-2014 - adopted 12/22/14
 Ordinance # 05-2015 - adopted 6/1/15
 Ordinance # 03-2016 - adopted 3/21/16
 Ordinance # 03-2017 - adopted 3/20/17
 Ordinance #14-2017 - adopted 10/16/17

Sources:
 Zoning: Readington Township; digitized by Clarke Caton Hintz
 Parcels: Hatch Mott McDonald
 Air Safety and Historic Airport District boundaries: digitized by Clarke Caton Hintz from Studer and McEldowney AutoCAD drawing "Map for Chambers Brook & Holland Brook Greenway" March 3, 2005 Drawing No 5761_F signed by H. Clay McEldowney

Zoning Map

Readington Township, Hunterdon County, NJ



Clarke Caton Hintz

- Architecture
- Planning
- Landscape Architecture

